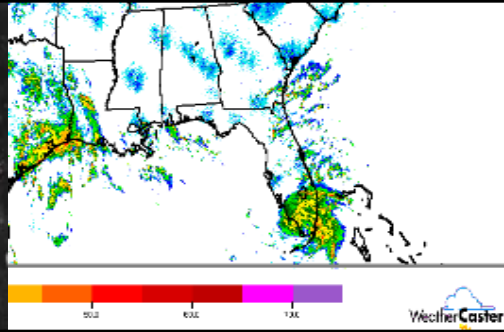



TS Gordon

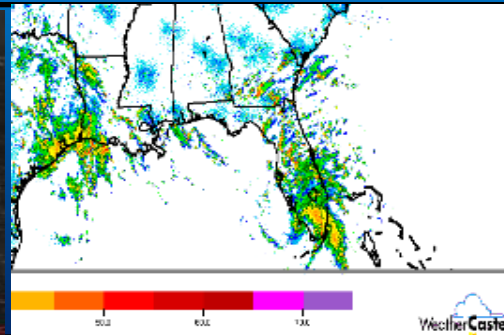
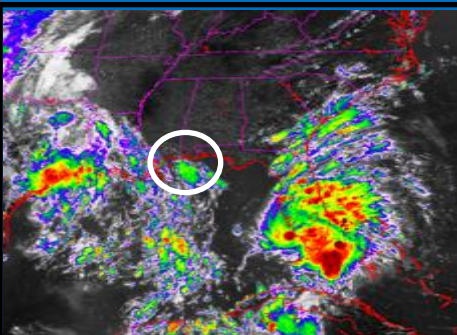


9/3 10AM

OSGR Fort Bayou Area:

090/05kt 82F 30.08in 0.00in

RMK: TS Warning/ HC Watch/Storm Surge
Warning/

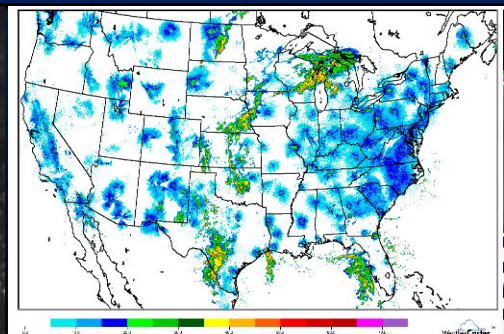


9/3 1PM

OSGR Fort Bayou Area:

120/12kt 88F 30.07in 0.00in

RMK: TS Warning/ HC Watch/Storm Surge
Warning/



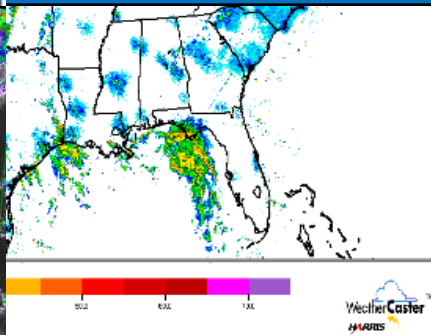
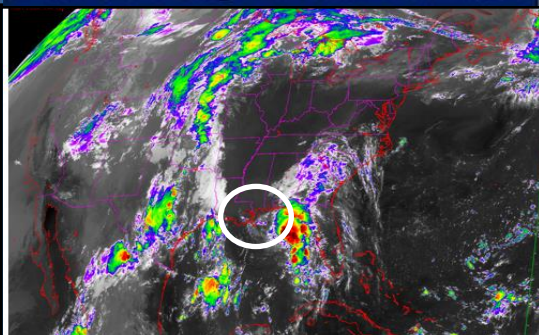
9/4 4AM

OSGR Fort Bayou Area:

140/13kt 88F 30.03in 0.00in

RMK: HC Warning/Surge Warning (Winds
45-60mph/80mph/ Surge 3-6ft.

TS Gordon

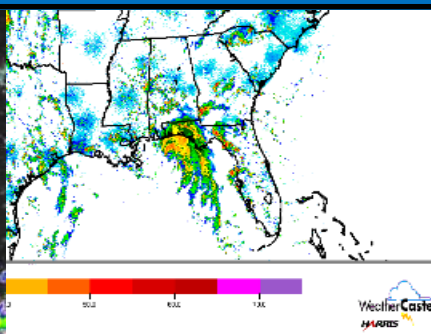


9/4 9AM

OSGR Fort Bayou Area:

070/12kt 77F 30.03in 0.00in

RMK: TS Warning/ HC Watch/Storm Surge
Warning/

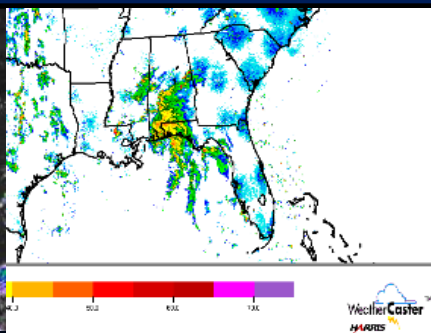


9/4 3PM

OSGR Fort Bayou Area:

505/18G23kt 89F 30.02in 0.00in

RMK: TS Warning/ HC Watch/Storm Surge
Warning/



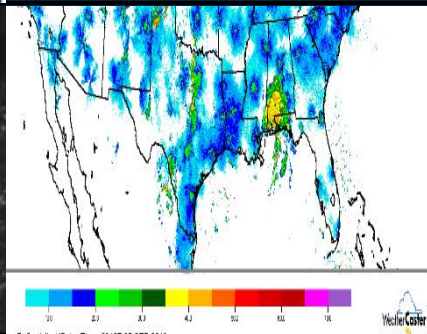
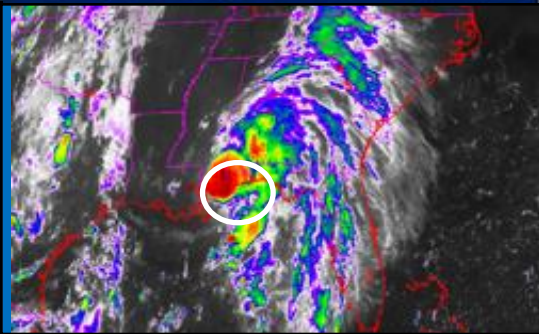
9/4 8PM

OSGR Fort Bayou Area:

050/20G35kt 76F 30.01in 0.00in

RMK: HC Warning/Surge Warning (Winds
45-60mphG80mph/ Surge 3-6ft.

TS Gordon



9/4 11PM

OSGR Fort Bayou Area:

030/35G45kt 75F 29.83in 0.10in

RMK: TS Warning/ HC Watch/Storm Surge
Warning/ Landfall just east of area.

Tropical Storm Gordon Final OSGR Summary

TS Gordon made landfall near the AL/MS border around midnight on the 5th. The OSGR Area seen a total of 2.1inches of rain, while heavy rains were recorded in Eastern Jackson County.

Above in the previous section you will find sat shots/ radar shots along with a few OSGR Weather Observations.